



Somerset Berkley Regional High School Drive 59.6 miles, 1 h 4 min
to Waltham High School

Somerset Berkley Regional High School

625 County St, Somerset, MA 02726

Get on MA-79 N in Fall River from County St and Riverside Ave


- 4 min (2.1 mi)
- ↑ 1. Head south on County St toward Grandview Ave
0.6 mi
 - ↑ 2. Continue onto Riverside Ave
0.5 mi
 - ↗ 3. Turn right onto the US 6 E/MA-138 S ramp to Fall River/Tiverton RI
0.2 mi
 - ↗ 4. Merge onto MA-138/US-6 E
[Continue to follow MA-138](#)
0.3 mi
 - ↗ 5. Use the left lane to take the Massachusetts 79 N ramp to Middleboro
0.6 mi


Take MA-24 N and I-95 N to Wyman St in Waltham. Take exit 27A-B from I-95 N


- 51 min (54.9 mi)
- ↗ 6. Merge onto MA-79 N
5.2 mi
 - ↑ 7. Continue onto MA-24 N
29.7 mi
 - ↙ 8. Use the left 2 lanes to take exit 21B for Interstate 93 S toward Interstate 95
0.6 mi
 - ↗ 9. Merge onto I-93 S
2.5 mi
 - ↑ 10. Continue onto US-1 S
0.6 mi
 - ↑ 11. Continue onto I-95 N
15.7 mi
 - ↘ 12. Take exit 27A-B for Third Avenue toward Totten Pond Rd/Waltham
0.2 mi
 - ↙ 13. Keep left to continue on Exit 27B, follow signs for Winter St
0.4 mi


Take Totten Pond Rd and Lexington St to your destination


8 min (2.5 mi)


-  14. Sharp right onto Wyman St (signs for Winter St)


0.2 mi
-  15. Keep left to stay on Wyman St

312 ft
-  16. Use the left 2 lanes to turn left onto Totten Pond Rd

1.3 mi
-  17. Turn left onto Lexington St

0.5 mi
-  18. Turn right onto Jack's Way

0.4 mi
-  19. Turn left

 Destination will be on the right

0.1 mi

Waltham High School

617 Lexington St, Waltham, MA 02452

These directions are for planning purposes only. You may find that construction projects, traffic, weather, or other events may cause conditions to differ from the map results, and you should plan your route accordingly. You must obey all signs or notices regarding your route.